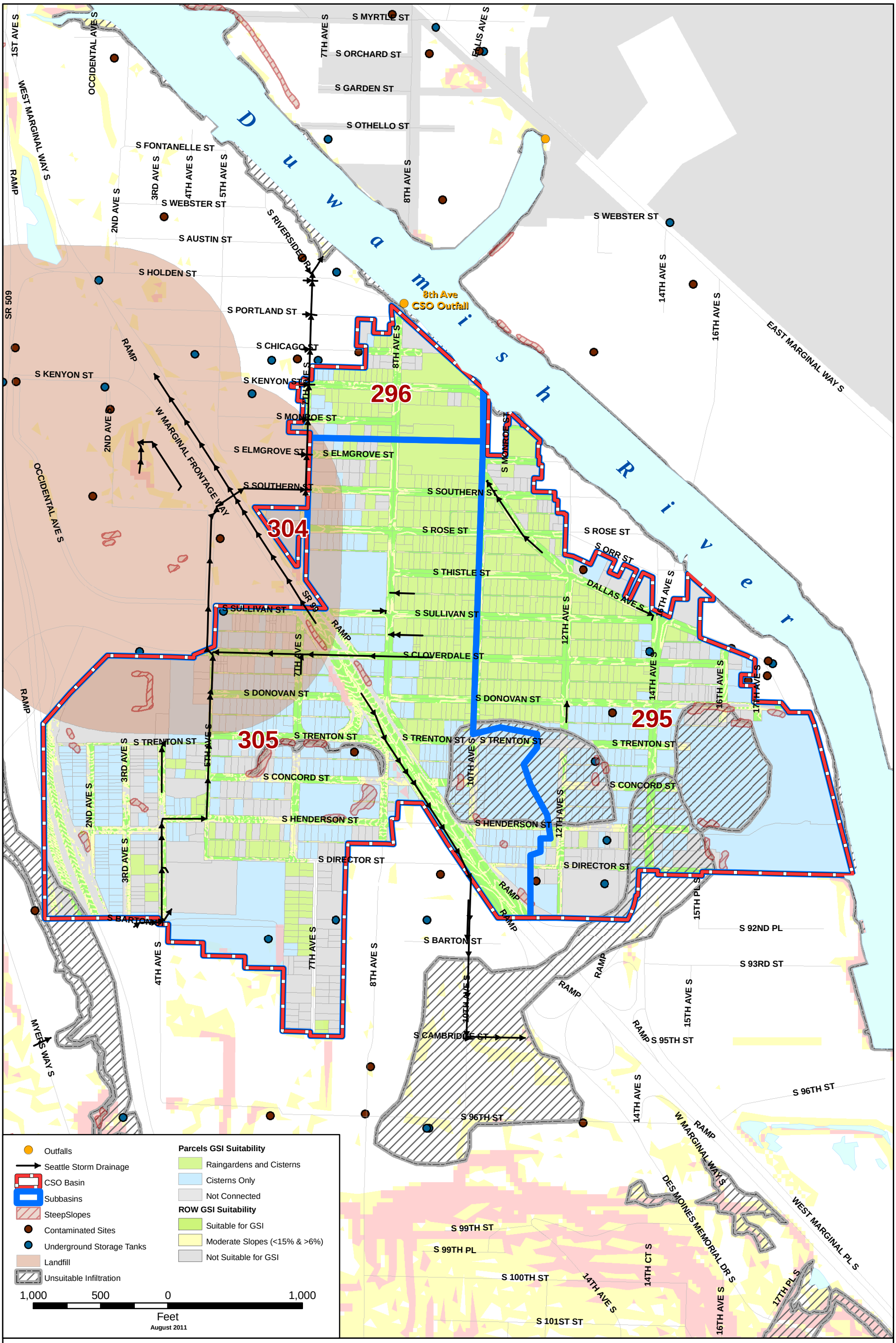

King County
Department of Natural Resources and Parks
Wastewater Treatment Division

The information included on this map has been compiled from a variety of sources and is subject to change without notice. King County makes no representations or warranties, express or implied, as to accuracy, completeness, timeliness, or rights to the use of such information. This document is not intended for use as a survey product. King County shall not be liable for any general, special, indirect, incidental, or consequential damages including, but not limited to, lost revenues or lost profits resulting from the use or misuse of the information contained on this map. Any sale of this map or information on this map is prohibited except by written permission of King County.

File Name: dnrp1:\\wtd\projects\CSO\projects\GSI\GSI_Step2_8thAve_map
Shaun O'Neil 20110819

N

8th Ave
CSO Basin Evaluation
Green Stormwater Infrastructure Assessment for CSO Mitigation

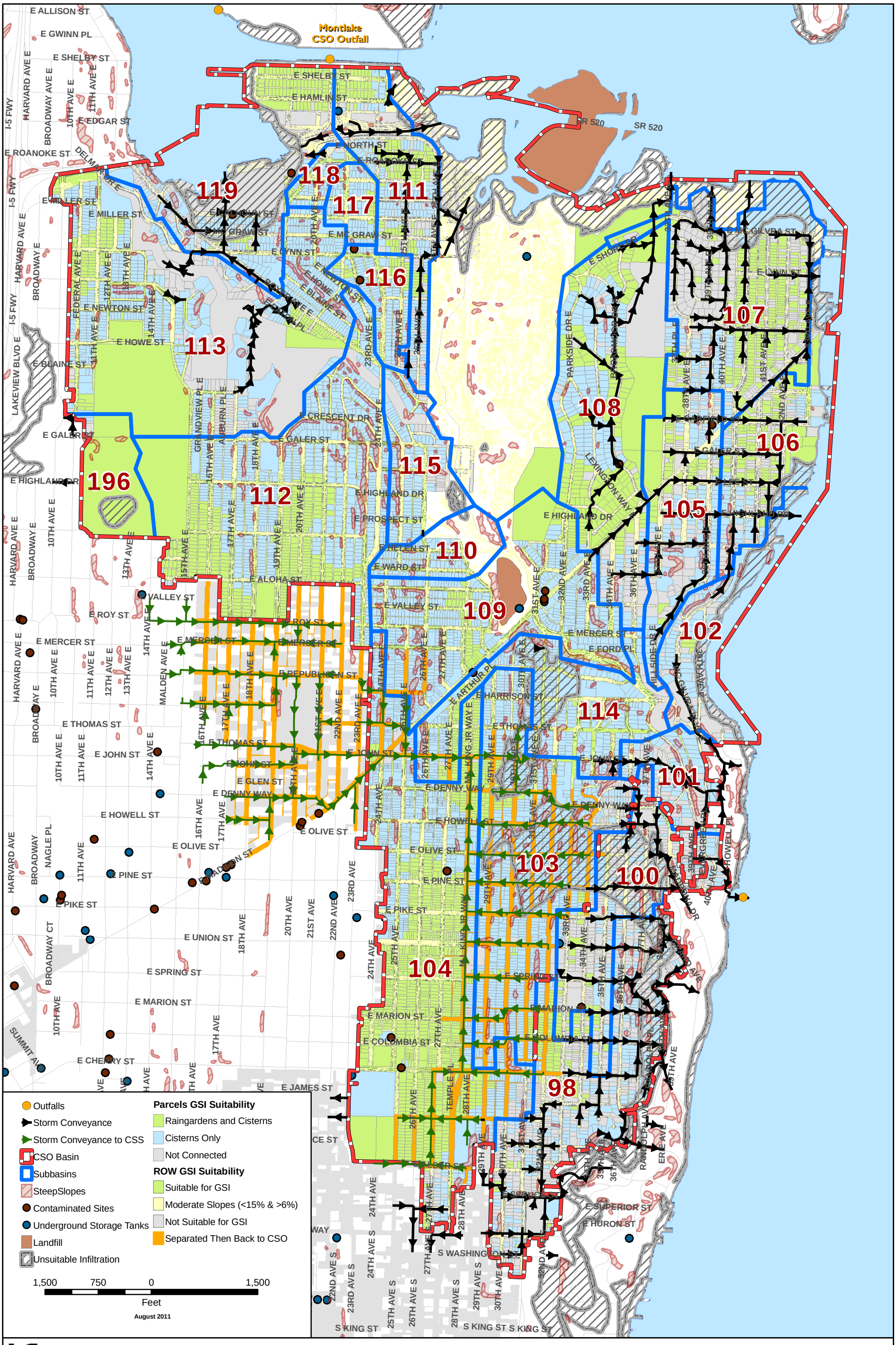

King County
Department of
Natural Resources and Parks
Wastewater Treatment Division

The information included on this map has been compiled from a variety of sources and is subject to change without notice. King County makes no representations or warranties, express or implied, as to accuracy, completeness, timeliness, or rights to the use of such information. This document is not intended for use as a survey product. King County shall not be liable for any general, special, indirect, incidential, or consequential damages including, but not limited to, lost revenues or lost profits resulting from the use or misuse of the information contained on this map. Any sale of this map or information on this map is prohibited except by written permission of King County.

File Name: dnrp1:\\wtd\projects\CSO\projects\GSI\GSI_Step2_Montlake_GYR_v3.mxd
Shaun O'Neil 20110810

N

Montlake
CSO Basin Evaluation

Green Stormwater Infrastructure Assessment for CSO Mitigation

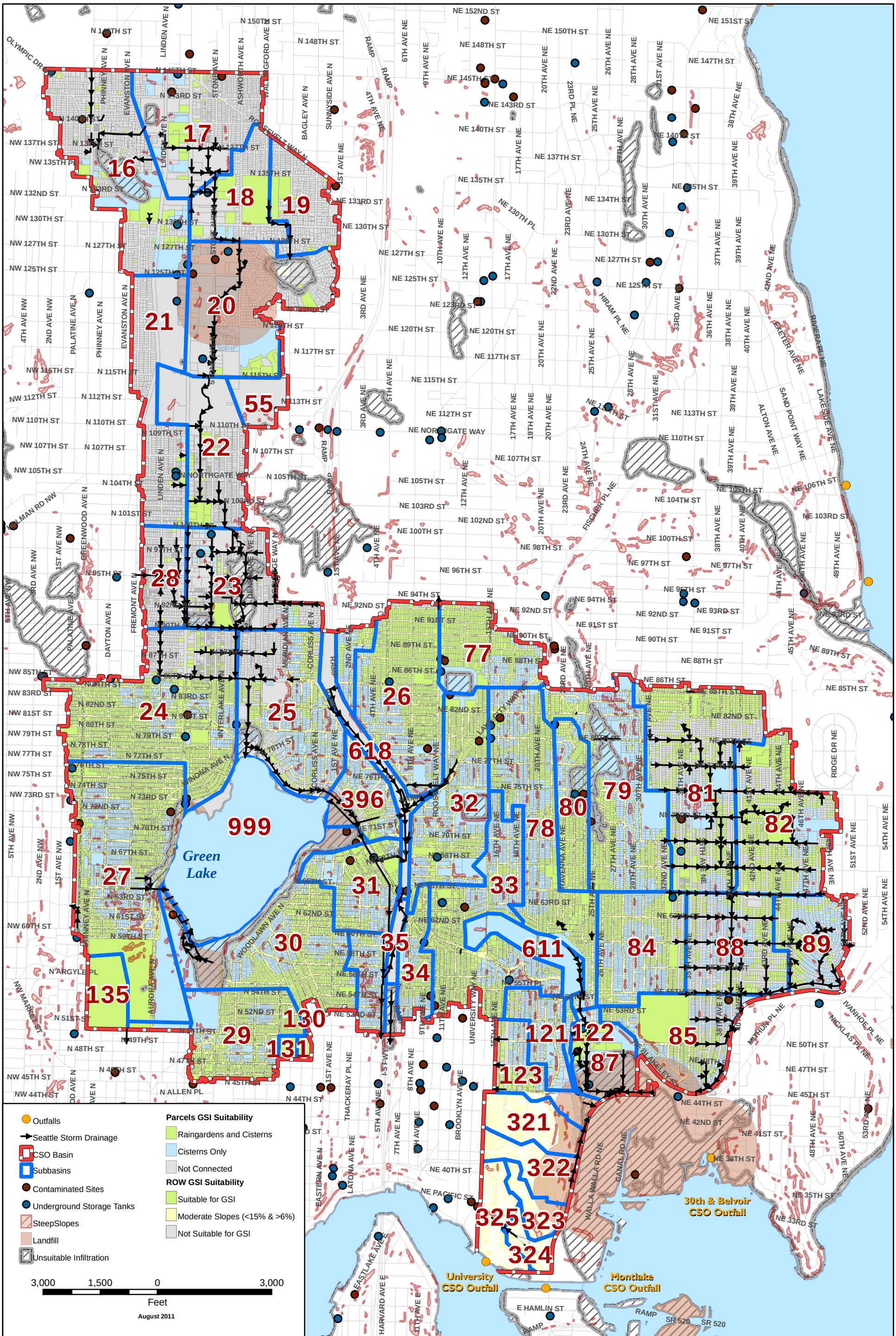

King County
Department of Natural Resources and Parks
Wastewater Treatment Division

The information included on this map has been compiled from a variety of sources and is subject to change without notice. King County makes no representations or warranties, express or implied, as to accuracy, completeness, timeliness, or rights to the use of such information. This document is not intended for use as a survey product. King County shall not be liable for any general, special, indirect, incidental, or consequential damages including, but not limited to, lost revenues or lost profits resulting from the use or misuse of the information contained on this map. Any sale of this map or information on this map is prohibited except by written permission of King County.

File Name: dnrp1:\\wtd\projects\CSO\projects\GSI\GSI_Step2_University_GYR_V3.mxd
Shaun O'Neil 20110818

N

University CSO Basin Evaluation

Green Stormwater Infrastructure Assessment for CSO Mitigation

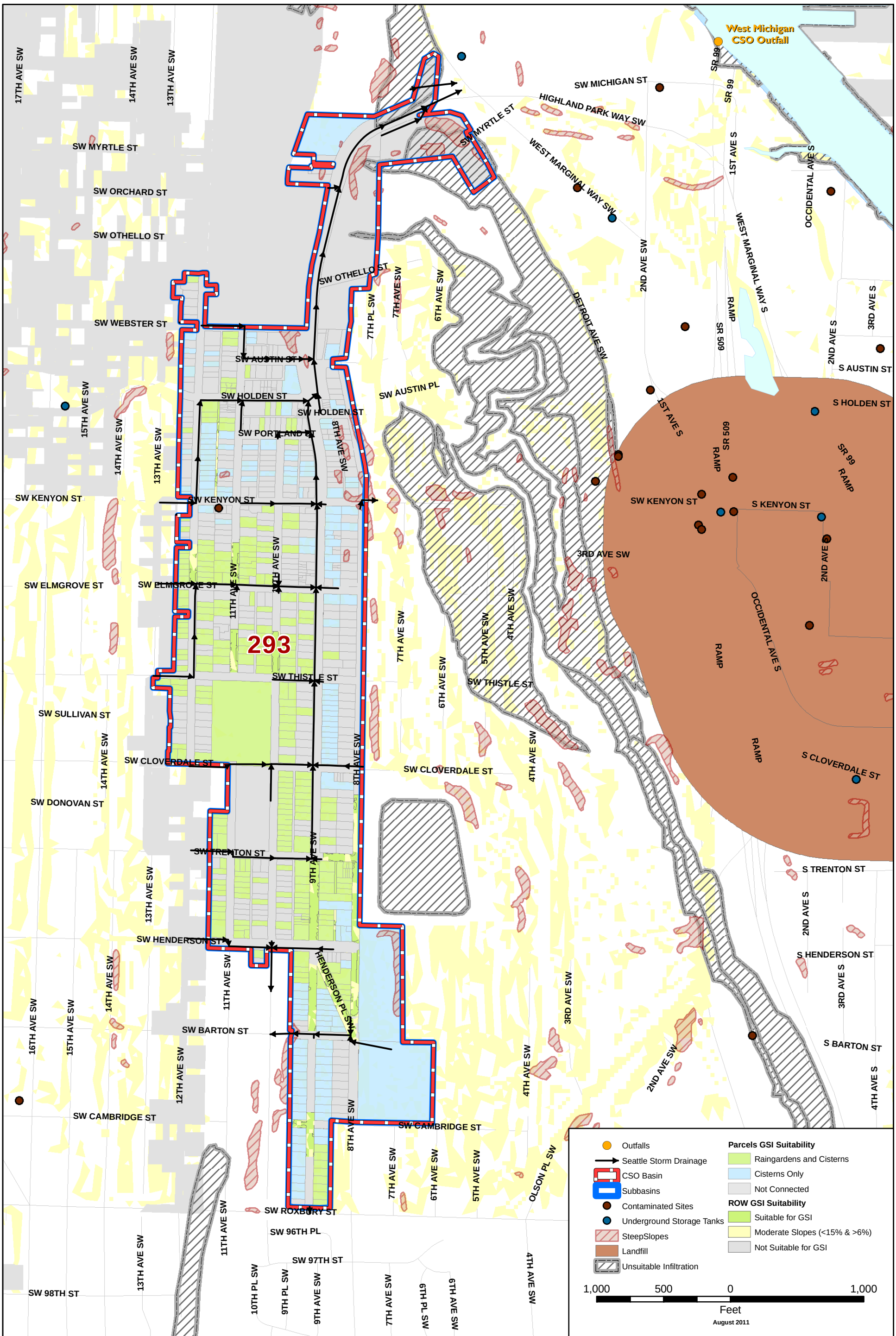

King County
Department of Natural Resources and Parks
Wastewater Treatment Division

The information included on this map has been compiled from a variety of sources and is subject to change without notice. King County makes no representations or warranties, express or implied, as to accuracy, completeness, timeliness, or rights to the use of such information. This document is not intended for use as a survey product. King County shall not be liable for any general, special, indirect, incidental, or consequential damages including, but not limited to, lost revenues or lost profits resulting from the use or misuse of the information contained on this map. Any sale of this map or information on this map is prohibited except by written permission of King County.

File Name: dnrp1:\\wtd\projects\CSO\projects\GSI\GSI_Step2_W_Michigan_GYR_v2.mxd
Shaun O'Neil 20110810

N

West Michigan CSO Basin Evaluation

Green Stormwater Infrastructure Assessment for CSO Mitigation